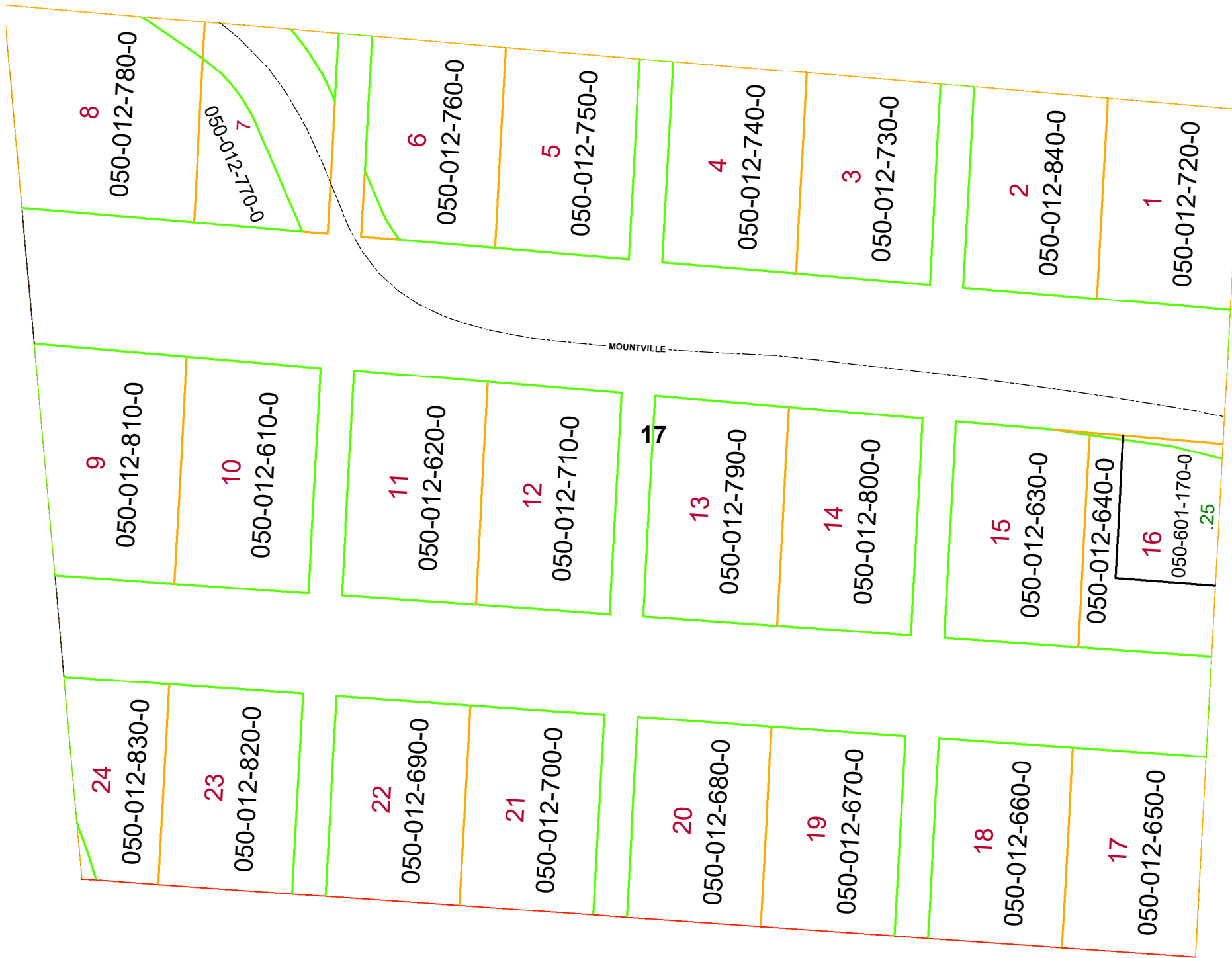



MOUNTVILLE (ORIGINAL TOWN)

HOMER TOWNSHIP SECTION 17 R13 TWP 7 MORGAN COUNTY, OH

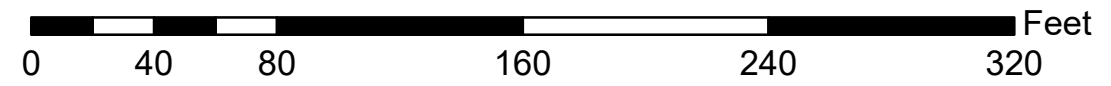


PIN	VOL	PAGE	Owner	LegalDescr	Acre
050-012-720-0	OR225	3201	ADDIS STEPHANIE RENEE	MOUNTVILLE SD IN LOT 1	0
050-012-840-0	OR225	3201	ADDIS STEPHANIE RENEE	MOUNTVILLE SD IN LOT 2	0
050-012-730-0	OR225	3201	ADDIS STEPHANIE RENEE	MOUNTVILLE SD IN LOT 3	0
050-012-740-0	OR225	3201	ADDIS STEPHANIE RENEE	MOUNTVILLE SD IN LOT 4	0
050-012-770-0	OR202	82	BEARD JOHN S TOD-JEREMY R BEARD	MOUNTVILLE SD IN LOT 7	0
050-012-780-0	OR202	82	BEARD JOHN S TOD-JEREMY R BEARD	MOUNTVILLE SD IN LOT 8	0
050-012-800-0	OR187	441	COEY JOY E	MOUNTVILLE SD IN LOT 14	0
050-012-790-0	OR187	441	COEY JOY E	MOUNTVILLE SD IN LOT 13	0
050-012-710-0	OR187	441	COEY JOY E	MOUNTVILLE SD IN LOT 12	0
050-012-620-0	OR187	411	COEY JOY E	MOUNTVILLE SD IN LOT 11	0
050-012-610-0	OR187	441	COEY JOY E	MOUNTVILLE SD IN LOT 10	0
050-012-820-0	OR178	665	LEEPER ROBERT F & THOMAS E TRUSTEES	MOUNTVILLE SD IN LOT 23	0
050-012-830-0	OR178	665	LEEPER ROBERT F & THOMAS E TRUSTEES	MOUNTVILLE IN LOT 24 OL	0
050-012-810-0	OR178	665	LEEPER ROBERT F & THOMAS E TRUSTEES	MOUNTVILLE SD_IN LOT 9	0
050-601-170-0			TOWNSHIP TRUSTEES (HOMER)	R13 T07 S17 MOUNTVILLE	0.25
050-012-750-0	OR208	2966	WALKER RICHARD E	MOUNTVILLE SD IN LOT 5	0
050-012-760-0	OR208	2966	WALKER RICHARD E	MOUNTVILLE SD IN LOT 6	0
050-012-650-0	OR224	1466	WELCH JACK & CAROL	MOUNTVILLE SD IN LOT 17	0
050-012-660-0	OR224	1466	WELCH JACK & CAROL	MOUNTVILLE SD IN LOT 18	0
050-012-670-0	OR224	1466	WELCH JACK & CAROL	MOUNTVILLE SD IN LOT 19	0
050-012-680-0	OR224	1466	WELCH JACK & CAROL	MOUNTVILLE SD IN LOT 20	0
050-012-700-0	OR224	1466	WELCH JACK & CAROL	MOUNTVILLE SD IN LOT 21	0
050-012-690-0	OR224	1466	WELCH JACK & CAROL	MOUNTVILLE SD IN LOT 22	0
050-012-640-0	OR224	1466	WELCH JACK & CAROL	MOUNTVILLE SD IN LOT 16	0
050-012-630-0	OR224	1466	WELCH JACK & CAROL	MOUNTVILLE SD IN LOT 15	0



Boundaries

- Hidden (dashed line)
- Hydro (blue line)
- Roads (dotted line)
- County (thick grey line)
- Lot (orange line)
- Parcel (black line)
- ROW (green line)
- Section (red line)
- Township (dashed red line)
- Parcels (white box)



Disclaimer: The information that these maps contains is for reference purposes only. Please bring any errors to the attention of the Engineer's Office staff.
Thank you